

<p>दिल्ली विकास प्राधिकरण अधिसासी अभियंता कार्यालय एन.एम.डी.-4 (पूर्ववर्ती डब्ल्यू.डी.-5) प्रथम तल, विकास मीनार, नई दिल्ली-110002</p>		<p>DELHI DEVELOPMENT AUTHORITY Office of The Executive Engineer NMD-4 (Erstwhile WD-5) 1st floor, Vikas Minar, New Delhi-110002 Email ID – eed5vm@gmail.com Contact No. 011-23379515</p>
---	---	--

No. F.5(21)EE/NMD-4/DDA/2024-25/ 427

Dated. 3/10/2024

To

✓ M/s Hantech Engineering and Technology Pvt. Ltd.,
RZF-173/3, Gali No-32, Sadh Nagar,
Palam Colony, Delhi-110045

N.O.W: Fencing of vacant lands under North Zone.

Sub-Head: Conducting detailed photogrammetry Survey using DGPS, Drone and Videography of the Lands and area falls under the jurisdiction of NMD-4 division.


Your percentage rate tender for the above-mentioned work has been accepted on behalf of the President of India by DDA as per the rates and conditions given below:

1. Estt. Cost	:	Rs. 7,03,223/- (Rs. Seven Lakh Three Thousand Two Hundred Twenty-Three Only)
2. Tendered Amount	:	Rs. 4,54,704/- (Rs. Four Lakh Fifty-Four Thousand Seven Hundred Four Only)
3. Percentage	:	35.34% below on the estimated cost.
4. Time allowed	:	180 days

The 5% performance guarantee of the tendered amount “FDR A/c No. 43401863429 Dated 03-10-2024 Amounting to Rs. 22,735/- Valid upto 03-10-2025 from State Bank of India, Rama Park, Mohan Garden, Shop No. 11&12, Mohan Bhagwati Shopping Complex, New Delhi-110059” submitted by you, has been considered. You are also requested to attend this office along with non-judicial stamp paper worth Rs. 50/- to sign the formal agreement. The above said formalities must be completed within 7 days from the date of issue of this letter.


Contd..2

After completion of the above noted formalities you should contact to the Sh. Vipin Kumar, AE-II/NMD-4 of this division and start the work at once. Please note that the time allowed for carrying out the work will be 'reckoned from the 10th day after the date of issue of this letter to commence the work. Further if you fail to commence the work as specified above, the award letter will be withdrawn by DDA without prejudice to any other right or remedy available on law will be at liberty to forfeit the performance guarantee absolutely.


(Er. Arjun Lal Meena)
Executive Engineer
NMD-4/DDA

Copy to: -

- 1 SE/NCC-2/DDA.
- 2 EE (QC) – IV/DDA.
- 3 F.O. to C.E. North Zone/DDA
- 4 AO(W)II/DDA.
- 5 Dy. Commr. Sales Tax Office Govt. of NCT Room No. 211, Bikri Kar Bhawan, ITO, New Delhi.
- 6 Trans Yamuna Contractor association (Regd) 11-12 Vir Sawakar Market (Budh Bazar) Gandhi Nagar, New Delhi-110031 (UPC).
- 7 Delhi Contractors Building association (Regd) No. 5503 Ch. Bhim Singh Road, Delhi (Ch. Prem Raj Bhawan New Chandrawal Road (UPC).
- 8 Delhi Contractors Welfare Associations (Regd) 306, Masjid Moth, South Extn. Part-II, New Delhi-110049 (UPC).
- 9 Indian Contractor Association (Regd) G-80/20, Main Bazar Laxmi Nagar, Delhi-110092 (UPC).
- 10 Sh. Vipin Kumar, AE-II/NMD-4 for information along with copy of schedule of quantities.
- 11 AE(P)/NMD-4/DDA for information along with copy of schedule of quantities.
- 12 Head Clerk/NMD-4/DDA. He is requested to issue the Master Register at once.
- 13 Dy. Director (System) @ dda.org.in to place on DDA website.
- 14 Director (PR) @ dda.org.in.
- 15 E-mail to ddatender@dda.org.in
- 16 Guard File


Executive Engineer
NMD-4/DDA

Validate

Print

Help

Percentage BoQ


Tender Inviting Authority: Delhi Development Authority

Name of Work: Fencing of vacant lands under North Zone.

Sub Head : Conducting detailed photogrammetry Survey using DGPS, Drone and Videography of the Lands and area falls under the jurisdiction of NMD-4 division.

N.I.T No: 21/EE/NMD-4/DDA/2024-25 (Re-invited)

Name of the Bidder/ Bidding Firm / Company :		M/s Hantech Engineering and Technology Private Limited					
PRICE SCHEDULE							
NUMBER #	TEXT #	NUMBER #	TEXT #	NUMBER	NUMBER #	TEXT #	
Sl. No.	Item Description	Quantity	Units	Estimated Rate in Rs. P	TOTAL AMOUNT in Rs. P	TOTAL AMOUNT In Words	
1	2	3	4	5	6	7	
1	Conducting detailed Photogrammetry Survey using DGPS and Drone and preparing Orthophoto maps showing Geographical parameters like longitudes, latitudes at corner of all joints of marked area Azimuth/orientation with levels w.r.t sea level, 3-D Views, sections and all site profile, all permanent features like structures, bore wells, roads, electric/telephone/HT/LT lines and poles, mast lights tracks/paths, including drains, sewer lines, trees etc, if any exists, complete including mapping of area surveyed showing all above features including internal as well as outer dimensions, ground area and at an interval ranging from 0.1m to 0.5 m for depression, ponds and calculations of total area scheme and supplying above information complete in three sets of soft copy in Auto cad/Acute 3-D Viewer/Global Mapper software along with five sets of colored drawings (Hard copy) on desired scale. The map can easily be read by the Geographical Information System software, all complete as per directions of Engineer-in-charge.	468815.00	sqm	1	468815.00	INR Four Lakh Sixty Eight Thousand Eight Hundred & Fifteen Only	
2	Conducting Drone videography of site, marking of various details in video and supplying soft copy in 2 no. Pen Drive and 3 no. CD's at least, all complete as per direction of Engineer-in-charge.	468815.00	sqm	0.5	234407.50	INR Two Lakh Thirty Four Thousand Four Hundred & Seven and Paise Fifty Only	
Total in Figures					7,03,223.00	INR Seven Lakh Three Thousand Two Hundred & Twenty Three Only	
Quoted Rate in Figures					454703.99	INR Four Lakh Fifty Four Thousand Seven Hundred & Three and Paise Ninety Nine Only	
Quoted Rate in Words					INR Four Lakh Fifty Four Thousand Seven Hundred & Three and Paise Ninety Nine Only		


 20/9/24
 अधिशासी अभियन्ता
 Executive Engineer
 एन.एम.डी.-4/डी.डी.ए.
 Northern Maint. Div.-4/D.D.A.