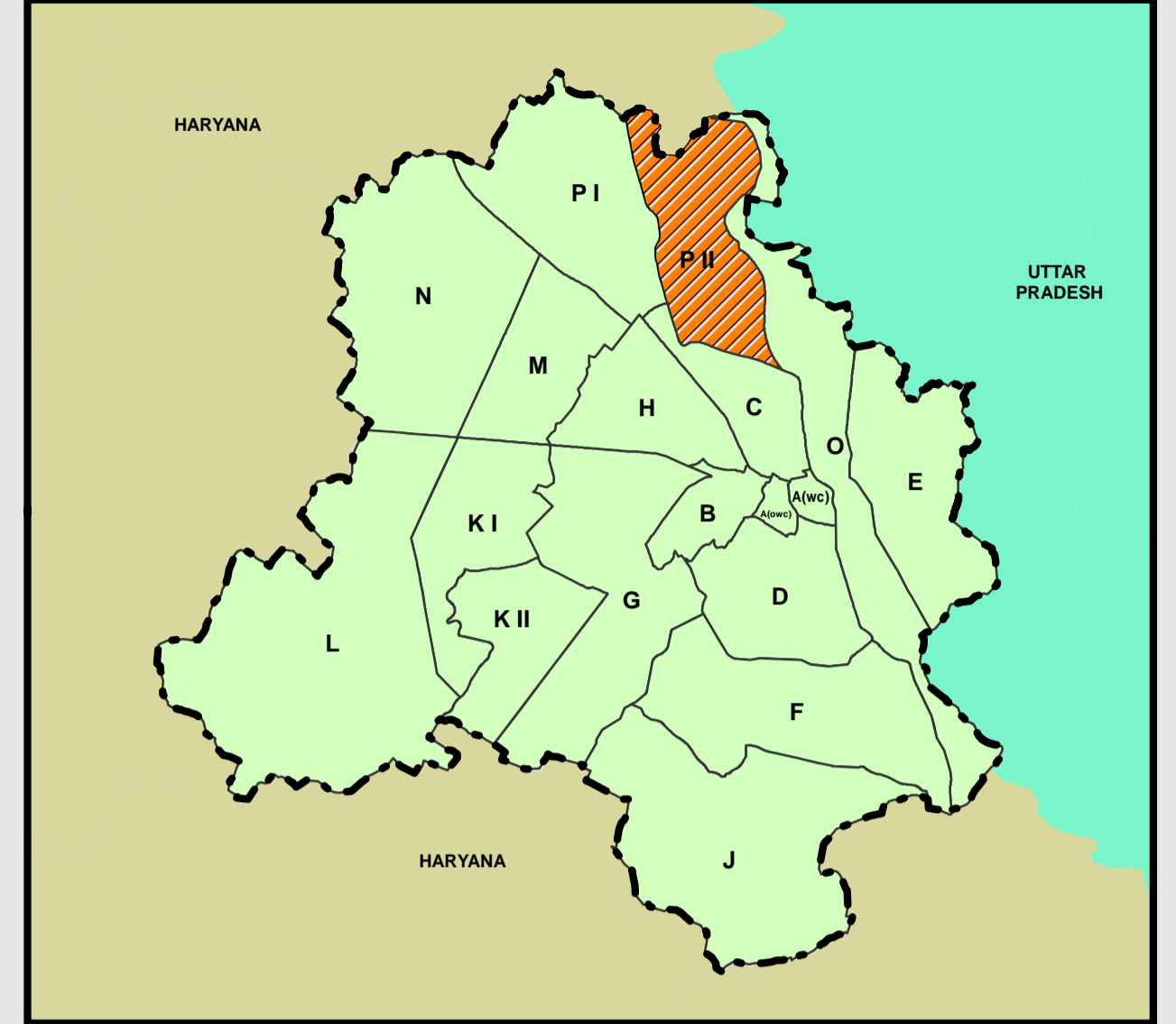
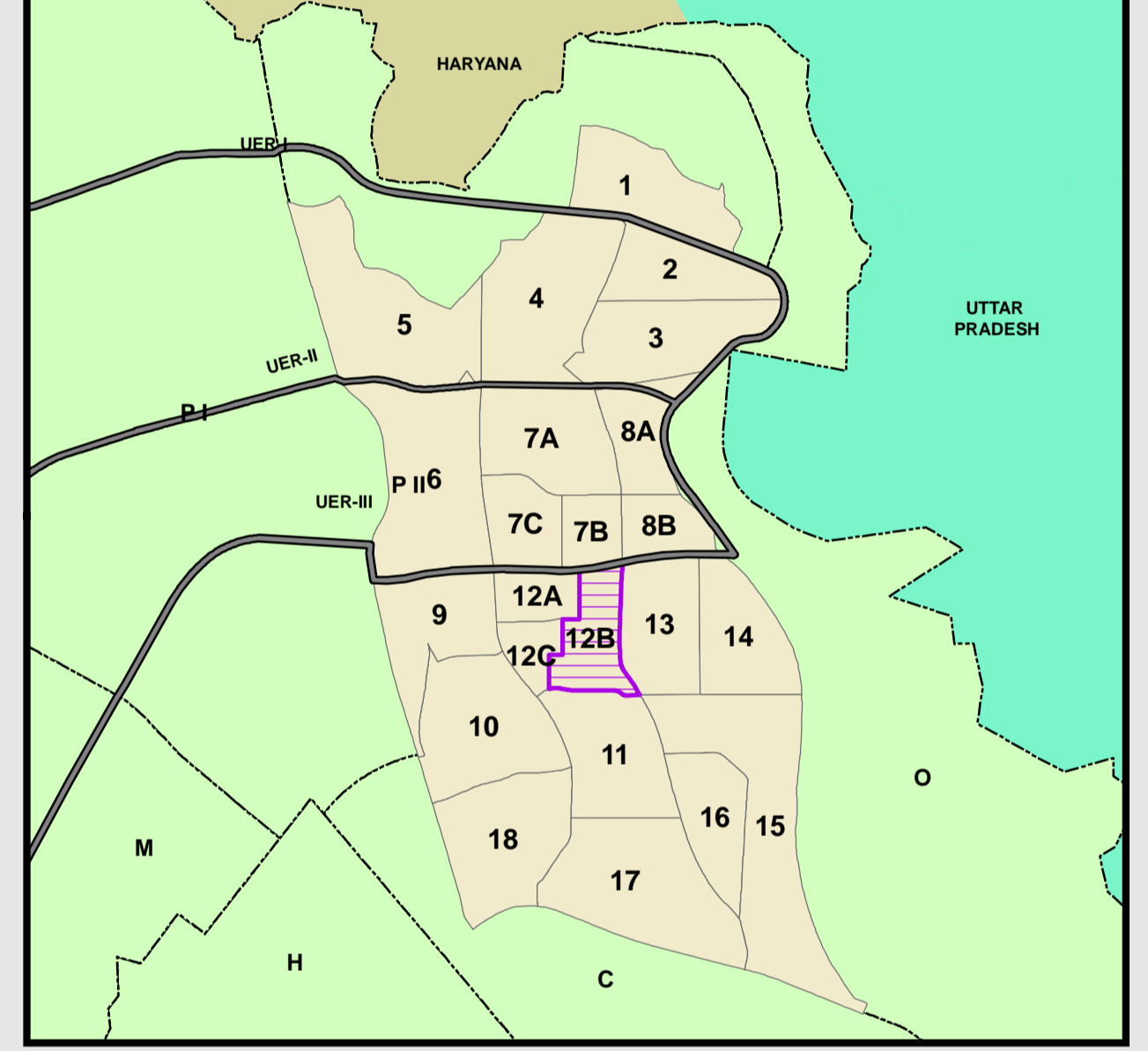




KEY PLAN - PLANNING ZONAL BOUNDARY- DDA



KEY PLAN- SECTORS OF ZONE- P II



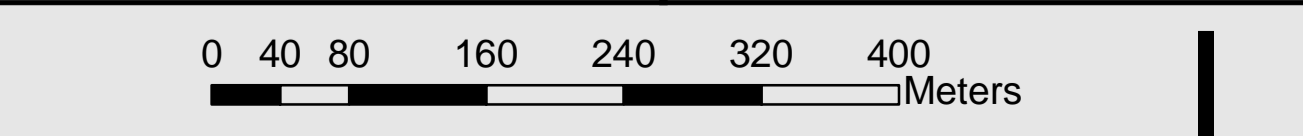
Legend

Pooled Land	Boundaries	Existing Physical Feature
Full Khasra Pooled	Khasara	HT Lines
Part Khasra Pooled	Rectangle	HT Line Buffer
Gramsabha Layers	Sector Boundary	River Yamuna
Laldora/Extended Laldora	Village Boundary	Unauthorised Colony
Drain	Zone Boundary	
Revenue Roads	UER - I, II & III / ZDP ROADS	
Forest Land Revenue	Existing Road	
Johad	Existing Utilities/Schemes	
School	Utility	
Religious Place	Existing Housing Scheme/Other allotment	
Charagah	LDRA	
Chopal	Green Belt	
Government & Gramsabha Land	Pre- Existing Education Institute	

Note:-
 1. This is a tentative map based on the applications received through Land Pooling web portal till 31.12.2024 and is for reference purpose only. The same is to be verified by Revenue Department GNCTD.
 2. Mapping of undivided/jointly owned khasra is done tentatively and will be as per record.
 3. This map is for reference only and is not for any legal matter/ownership purpose.
 4. The mapping of pooled land received in subsequent windows is under progress and maps will be updated accordingly.

MAP SHOWING POOLED LAND AS PER EXPRESSION OF WILLINGNESS RECEIVED FROM LAND OWNERS

SECTOR - 12B ZONE P- II



OPTION 3 MUKHMALPUR

GADI KHASRO

IBRAHIMPUR

SALEMPUR MAJRA BURARI

BURARI

