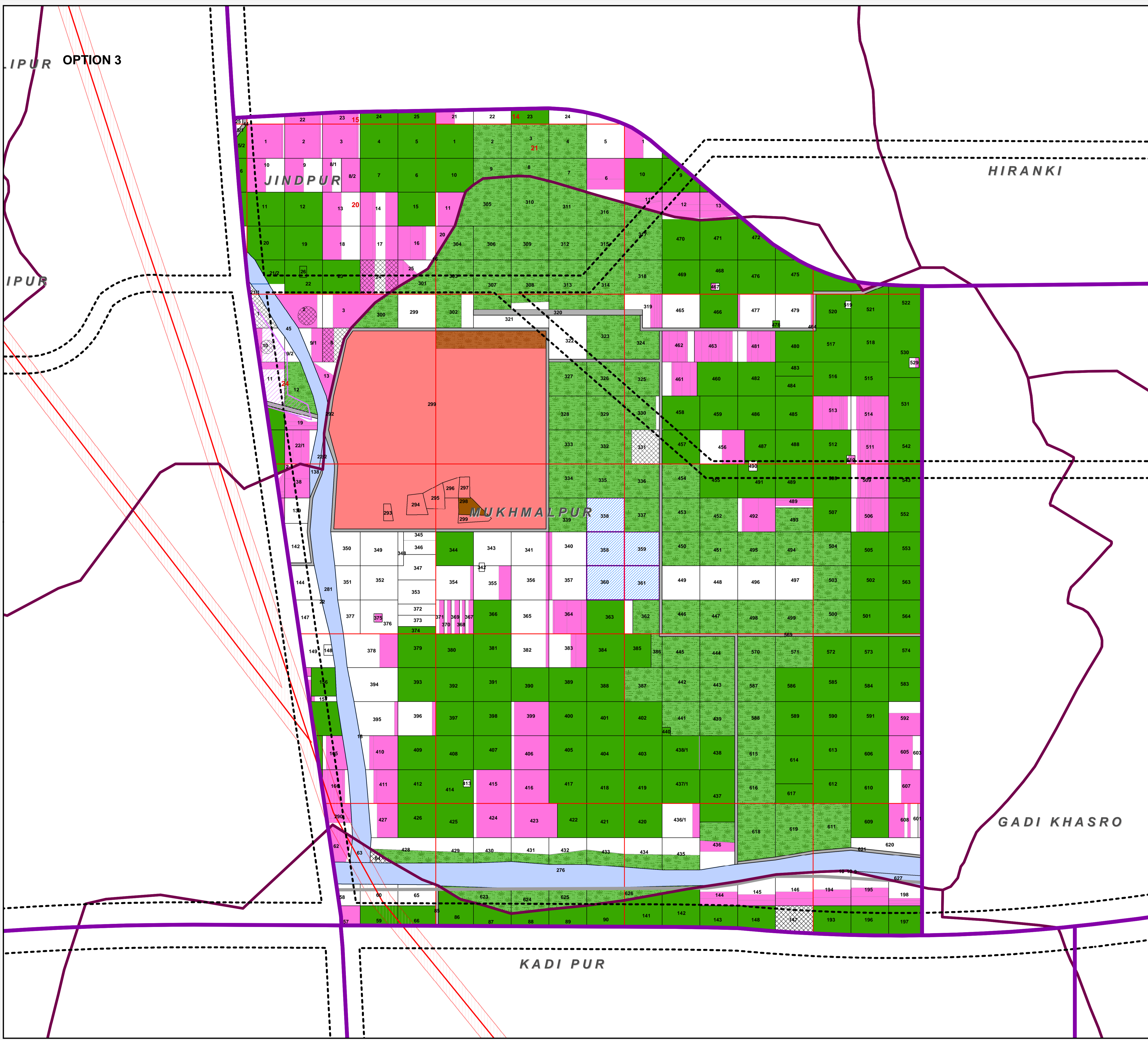


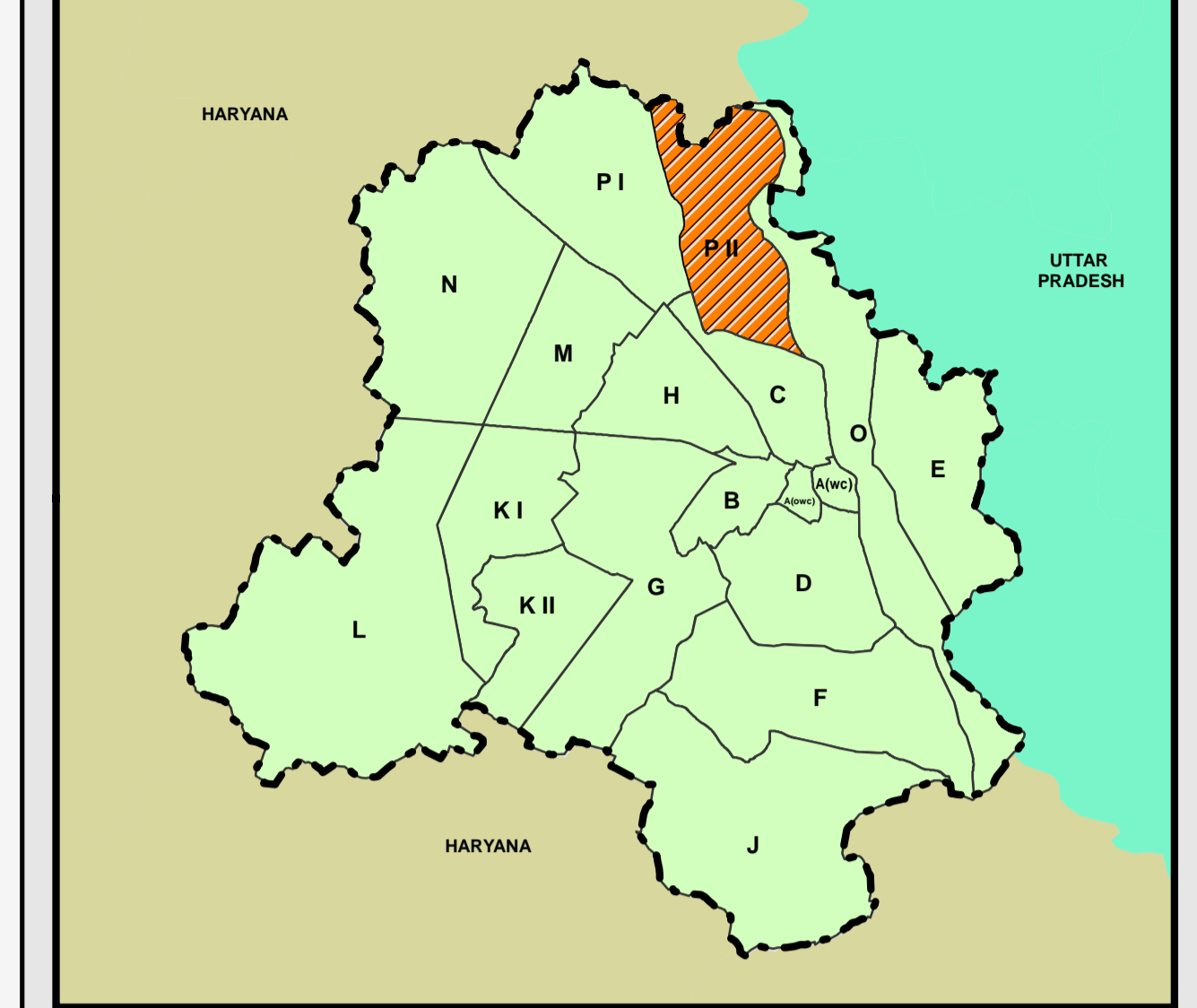
IPUR OPTION 3

IPUR

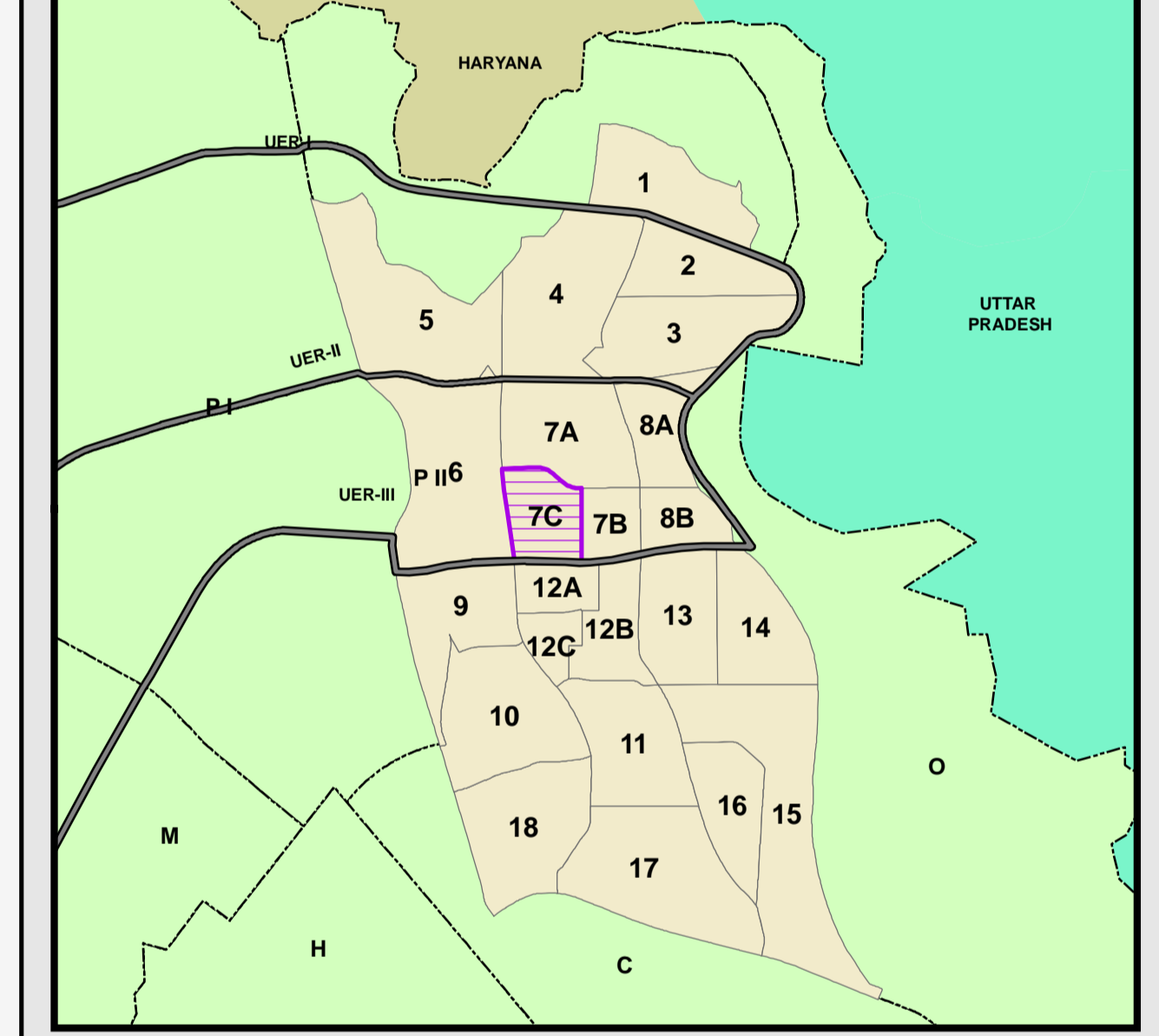


DELHI DEVELOPMENT AUTHORITY

KEY PLAN - PLANNING ZONAL BOUNDARY- DDA



KEY PLAN- SECTORS OF ZONE- P II



Legend

Pooled Land	Boundaries	Existing Physical Feature
Full Khasra Pooled	Khasara	HT Lines
Part Khasra Pooled	Rectangle	HT Line Buffer
Laldora/Extended Laldora	Sector Boundary	River Yamuna
Drain	Village Boundary	Unauthorised Colony
Revenue Roads	Zone Boundary	UER - I, II & III / ZDP ROADS
Forest Land Revenue	Existing Road	Existing Utilities/Schemes
Johad	Utility	Existing Housing Scheme/Other allotment
School	Utility	LDRA
Religious Place	Utility	Green Belt
Charagah	Utility	Pre- Existing Education Institute
Chopal		
Government & Gramsabha Land		

Note:-  
 1.This is a tentative map based on the applications received through Land Pooling web portal till 31.12.2024 and is for reference purpose only.The same is to be verified by Revenue Department GNCTD.  
 2.Mapping of undivided/jointly owned khasra is done tentatively and will be as per record.  
 3.This map is for reference only and is not for any legal matter/ownership purpose.  
 4.The mapping of pooled land received in subsequent windows is under progress and maps will be updated accordingly.

MAP SHOWING POOLED LAND AS PER EXPRESSION OF WILLINGNESS RECEIVED FROM LAND OWNERS

SECTOR - 07C      ZONE P- II

