



SECTOR - 32
JAFARPUR
KALAN

SECTOR - 28

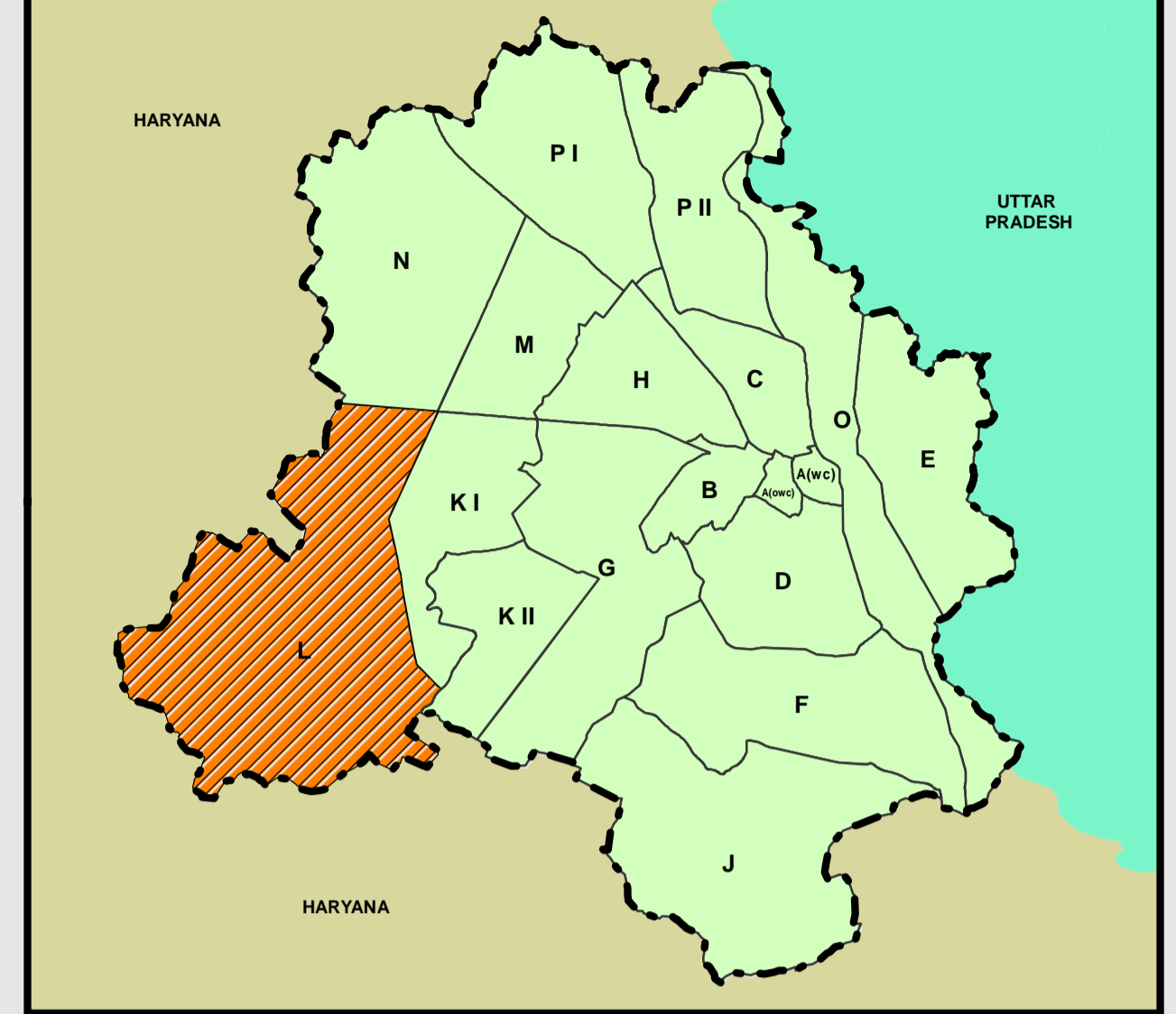
SECTOR - 27

KHARKHAR
NAHAR

KHERA DABAR

SUREHRA

KEY PLAN - PLANNING ZONAL BOUNDARY- DDA



SUREHRA
SECTOR - 31

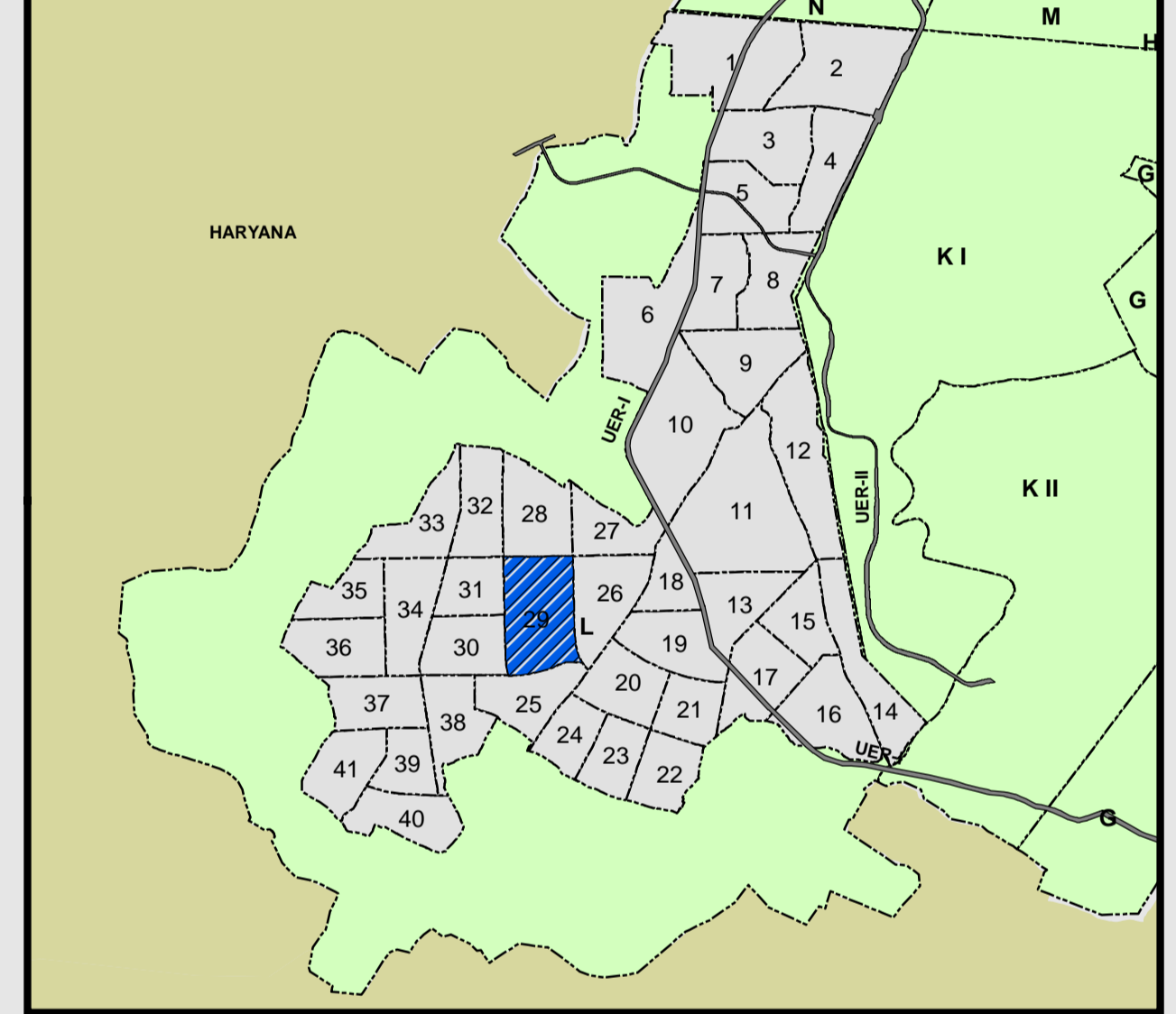
SECTOR - 29

KHARKHARI
JATMAL

SECTOR - 26

Zone L

KEY PLAN- LAND POOLING SECTORS- ZONE- L



SECTOR - 30
UJWA

SECTOR - 19

PINDWALA
KALAN

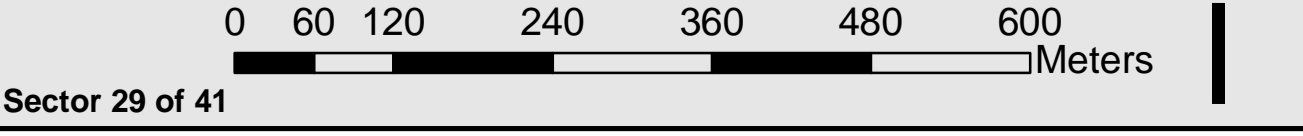
Legend

Pooled Land	Gramsabha Layers
Full Khasra Pooled	Laldora/Extended Laldora
Part Khasra Pooled	Drain
Boundaries	Revenue Roads
16 Khasara	Forest Land Revenue
5 Rectangle	Johad
Sector Boundary	School
Village Boundary	Religious Place
Zone Boundary	Pasture Land/Charagah
UER -I, II & III	Chopal
ZDP Roads	Government & Gramsabha Land
Existing Road	Health Care Centre/Veterinary Hospital
Existing Utilities/Schemes	Local/ Manure Landfill
Existing Housing Scheme/ Allotment	Tannery
LDRA	Unauthorised Colony
Green Belt	
Utility	HT Lines
	HT Line Buffer

Note:-
 1. This is a tentative map based on the applications received from Land Pooling Cell 31.12.2024 and is for reference purpose only. The same is to be verified by Revenue Department GNCTD.
 2. Mapping of undivided/jointly owned khasra is done tentatively and will be as per record.
 3. This map is for reference only and is not for any legal matter/ownership purpose.
 4. The mapping of pooled land received in subsequent windows is in under progress and maps will be updated accordingly.

MAP SHOWING POOLED LAND AS PER EXPRESSION OF WILLINGNESS RECEIVED FROM LAND OWNERS

SECTOR - 29 ZONE L



SECTOR - 38

SECTOR - 25

SHERPUR DAIRY

KHARKHARI
ROND

SECTOR - 20