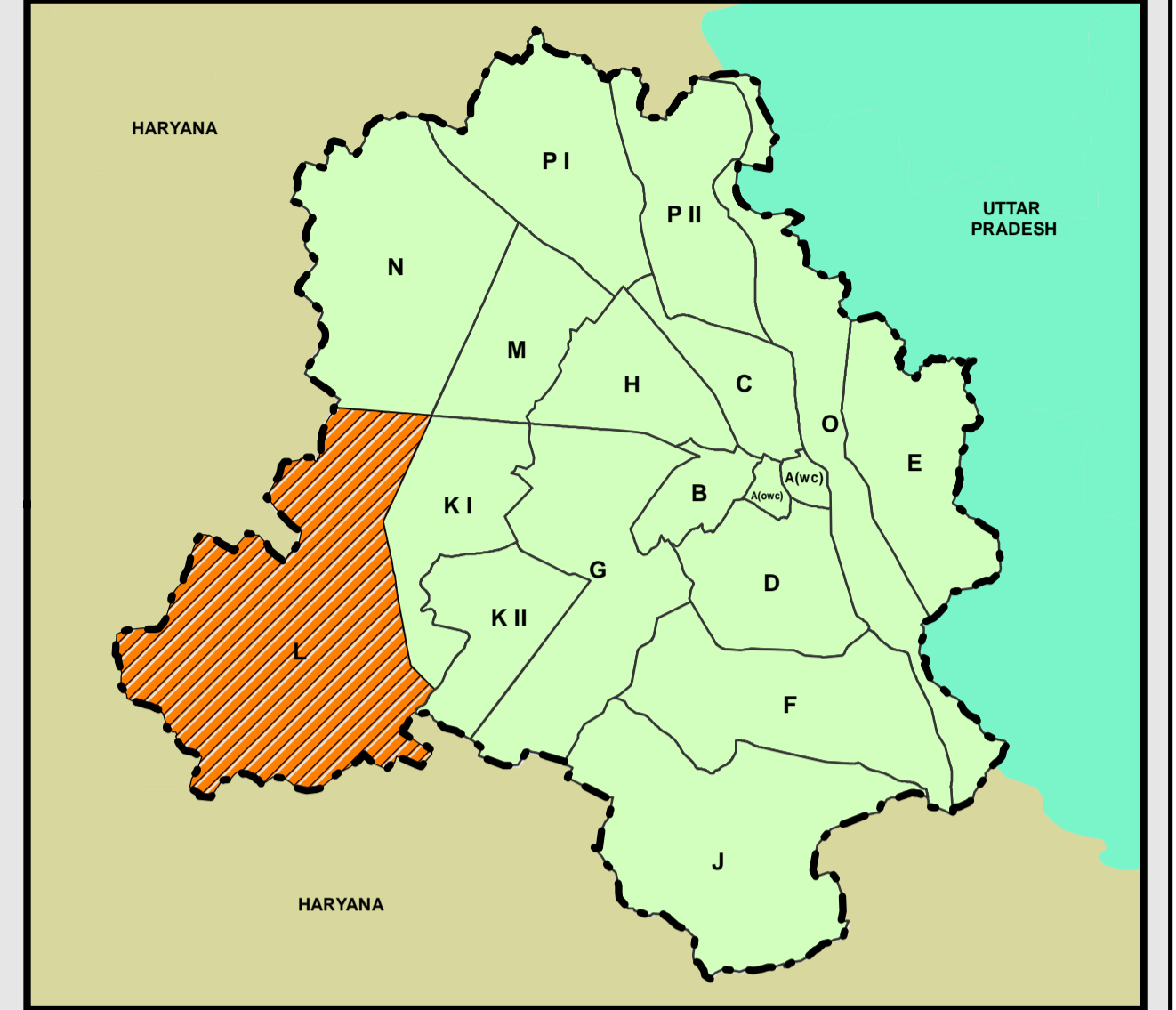
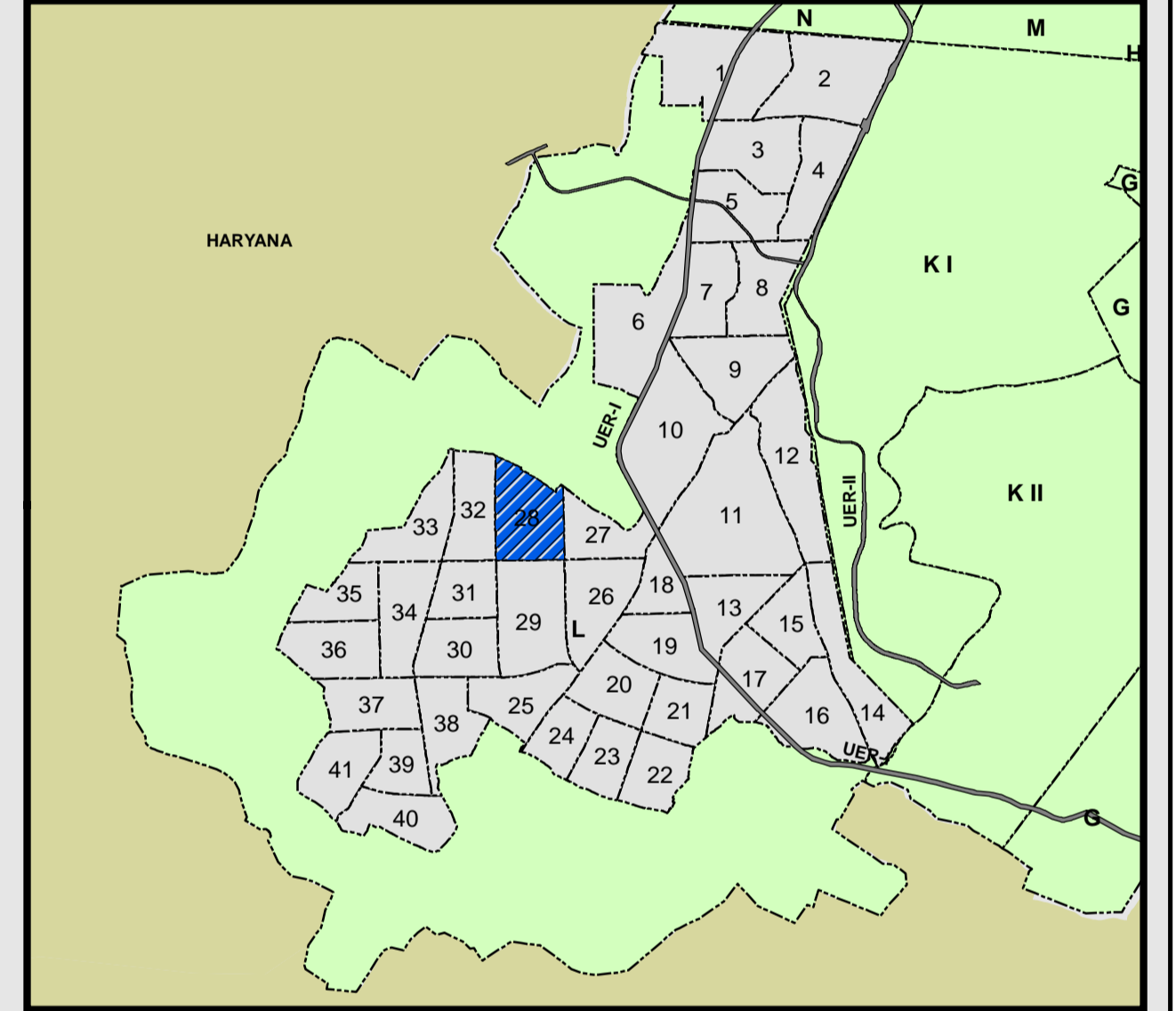




KEY PLAN - PLANNING ZONAL BOUNDARY- DDA



KEY PLAN- LAND POOLING SECTORS- ZONE- L



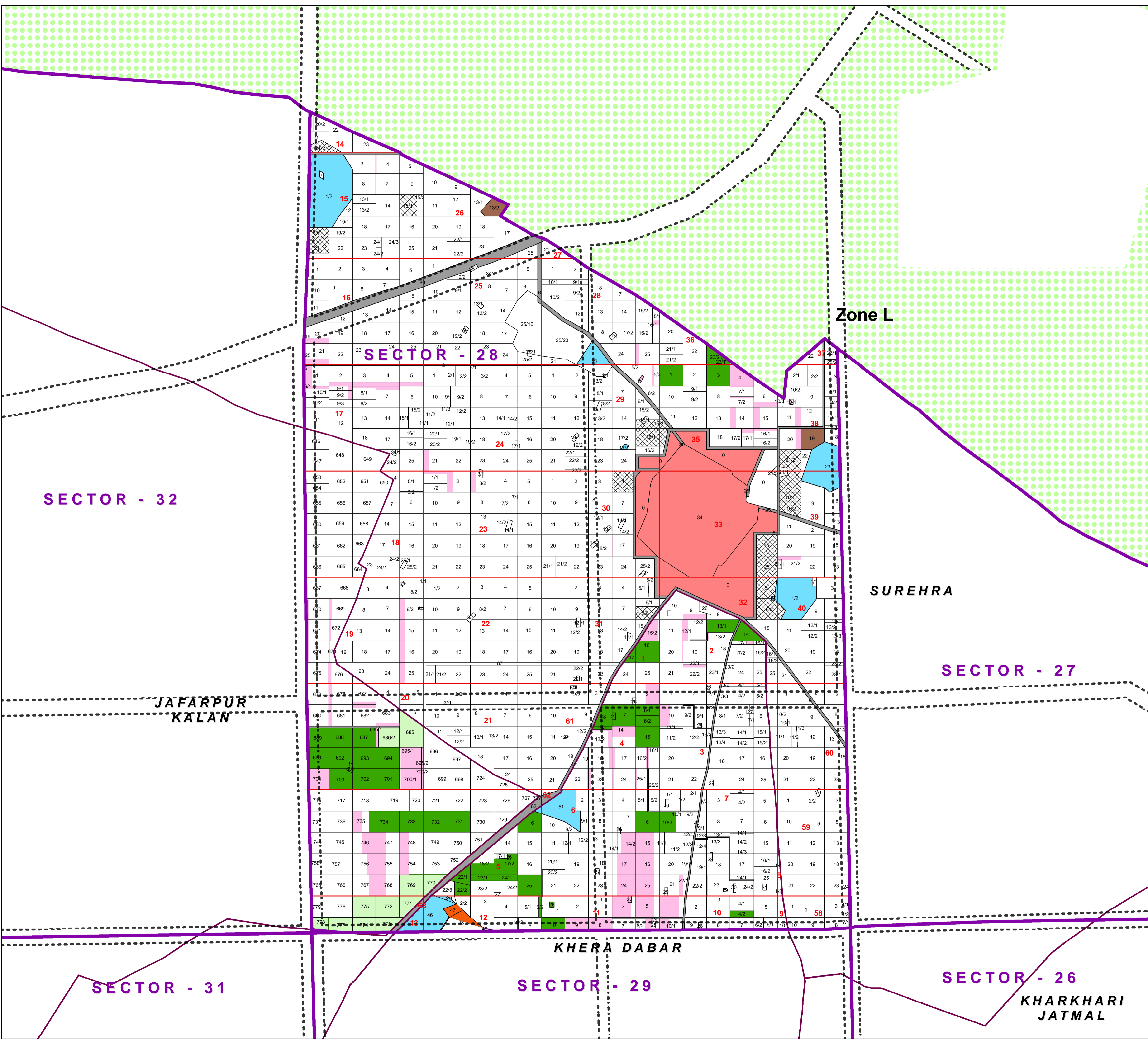
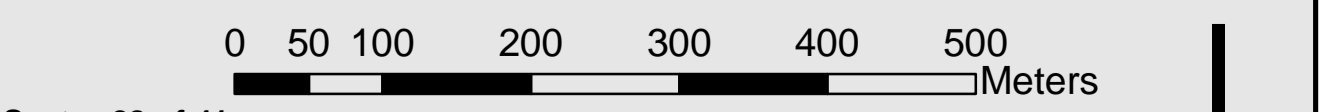
Legend

- Pooled Land**
 - Full Khasra Pooled
 - Part Khasra Pooled
- Boundaries**
 - Khasra
 - Rectangle
 - Sector Boundary
 - Village Boundary
 - Zone Boundary
 - UER -I, II & III
 - ZDP Roads
 - Existing Road
- Gramsabha Layers**
 - Laldora/Extended Laldora
 - Drain
 - Revenue Roads
 - Forest Land Revenue
 - Johad
 - School
 - Religious Place
 - Pasture Land/Charagah
 - Chopal
 - Government & Gramsabha Land
 - Health Care Centre/Veterinary Hospital
 - Local/ Manure Landfill
 - Tannery
 - Unauthorised Colony
- Existing Utilities/Schemes**
 - Existing Housing Scheme/ Allotment
 - LDRA
 - Green Belt
 - Utility
 - HT Lines
 - HT Line Buffer

Note:-
 1.This is a tentative map based on the applications received from Land Pooling Cell 31.12.2024 and is for reference purpose only.The same is to be verified by Revenue Department GNCTD.
 2.Mapping of undivided/jointly owned khasra is done tentatively and will be as per record.
 3.This map is for reference only and is not for any legal matter/ownership purpose.
 4.The mapping of pooled land received in subsequent windows is in under progress and maps will be updated accordingly.

MAP SHOWING POOLED LAND AS PER EXPRESSION OF WILLINGNESS RECEIVED FROM LAND OWNERS

SECTOR - 28 ZONE L



SECTOR - 32

JAFARPUR KALAN

SECTOR - 31

SECTOR - 29

KHARA DABAR

Zone L

SUREHRA

SECTOR - 27

SECTOR - 26

KHARKHARI JATMAL