

N-12

ID. ID. 

AREA PLANNING III

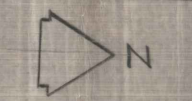
NOTES:-

- 1. BASE MAP HAS BEEN PREPARED ON THE BASIS OF SURVEY SUPPLIED BY DD (SURVEY) VIDE DRG. NO. S/ 277/97 Dt. 6.10.97

AREA STATEMENT

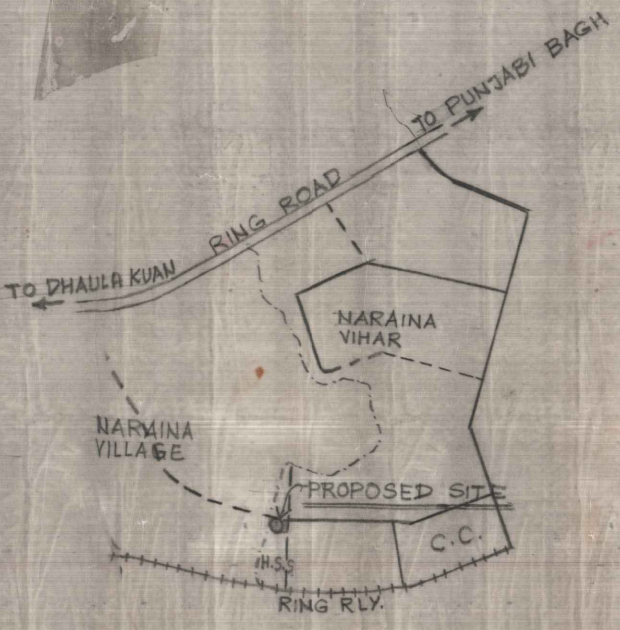
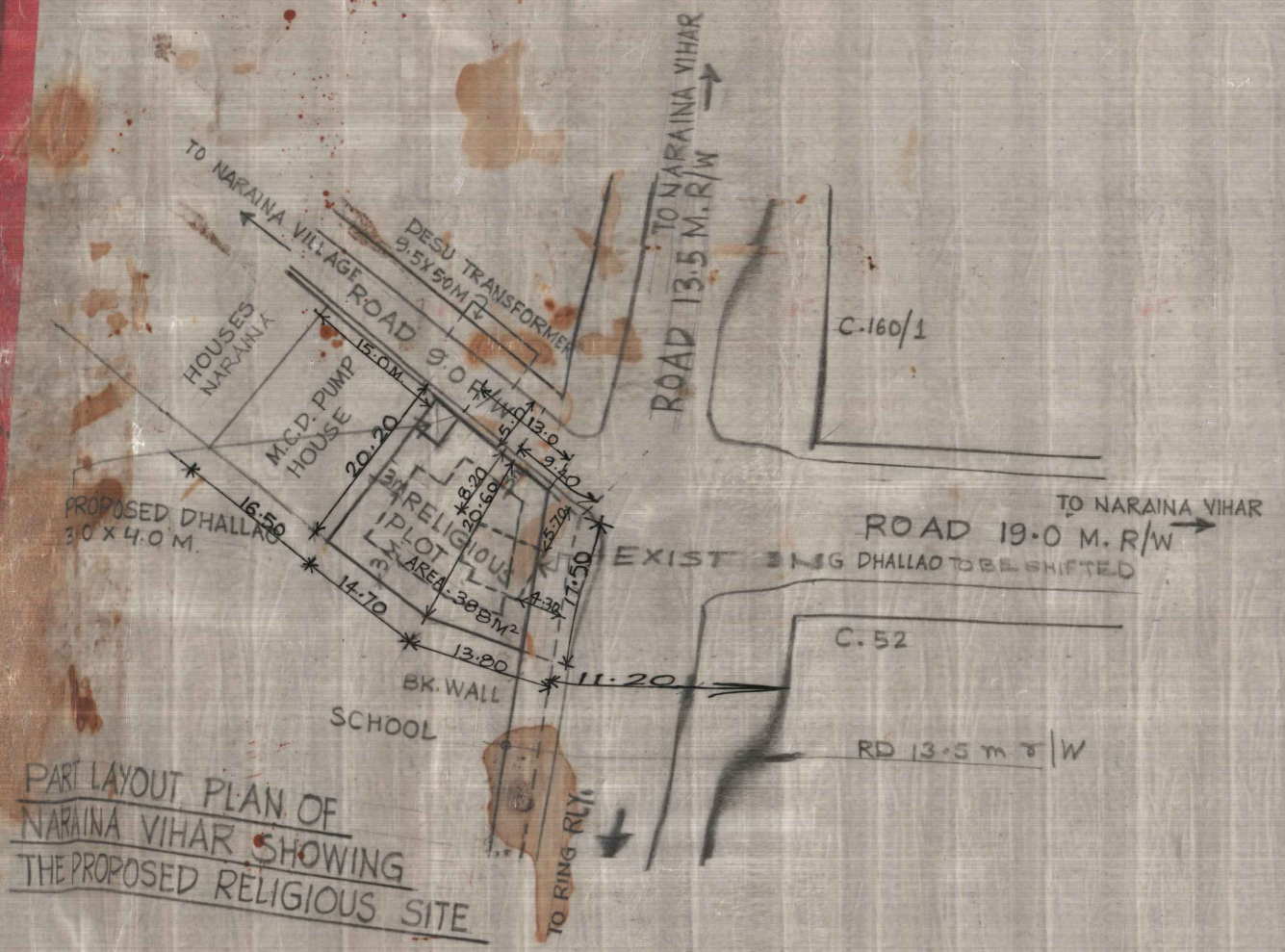
TOTAL AREA OF THE SCHEME = 400 Sq. M
 AREA PROPOSED FOR DHALLA = 12 Sq. M
 AREA PROPOSED FOR RELIGIOUS PLOT = 388 Sq. M
 PLAN APPROVED BY COMM. (PL. G.) ON 19.4.98 IN FILE NO. PA/JDT/AP III 98/21

PROPOSED RELIGIOUS PLOT TO BE ALLOTTED TO RADHA SWAMI MANDIR IN NARAINA VIHAR



SCALE 1:500 DATE 18-12-97

Kawaljeet	ASSITT. DIRECTOR	JE. DIRECTOR
PLG. D/MAN		
DIR/AP-I/Reli/97/09		
DRG. NO.	DIRECTOR [AP III]	A.C. [A.P.]



KEY PLAN SCALE - 6" TO A MILE

PART LAYOUT PLAN OF NARAINA VIHAR SHOWING THE PROPOSED RELIGIOUS SITE