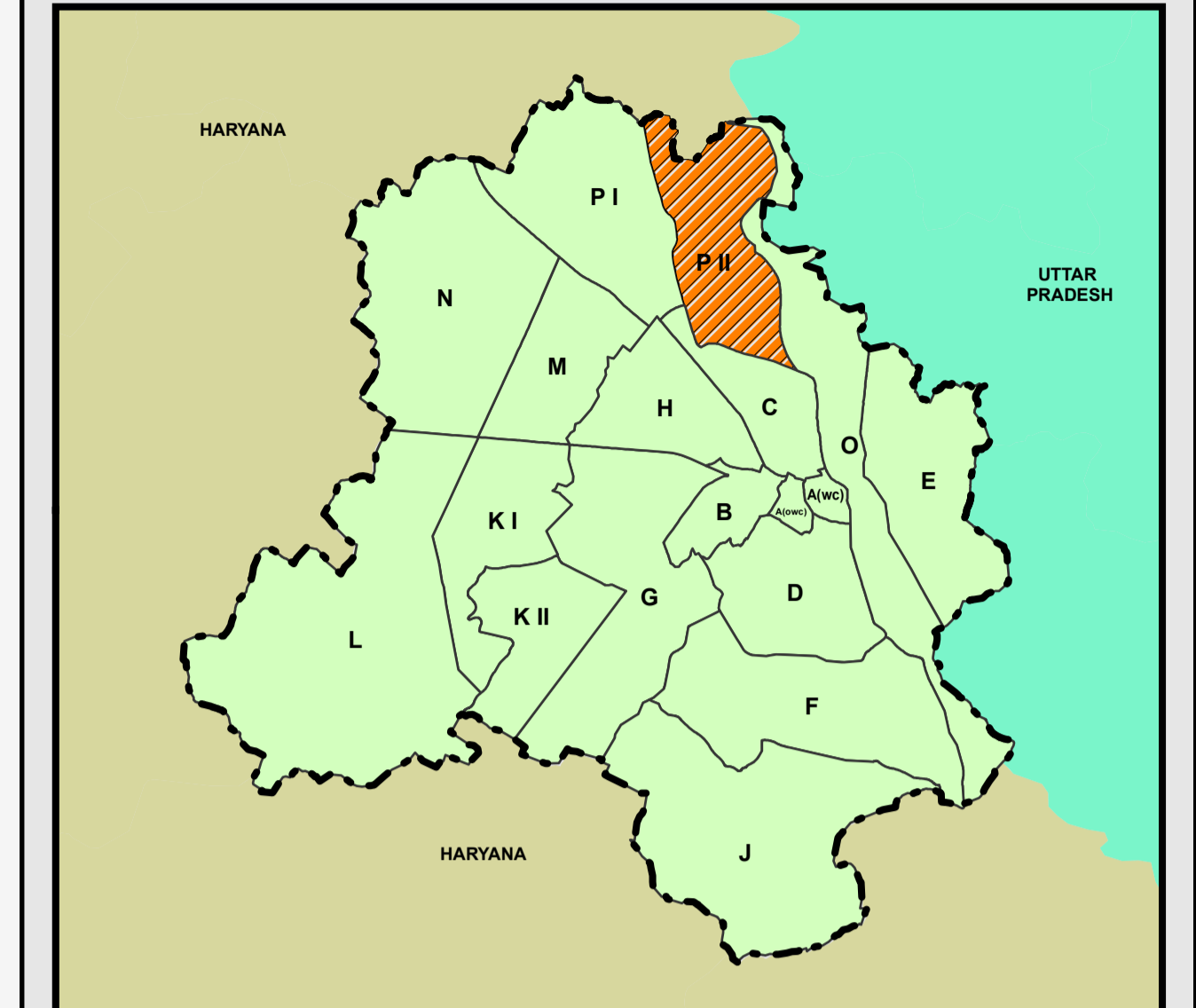
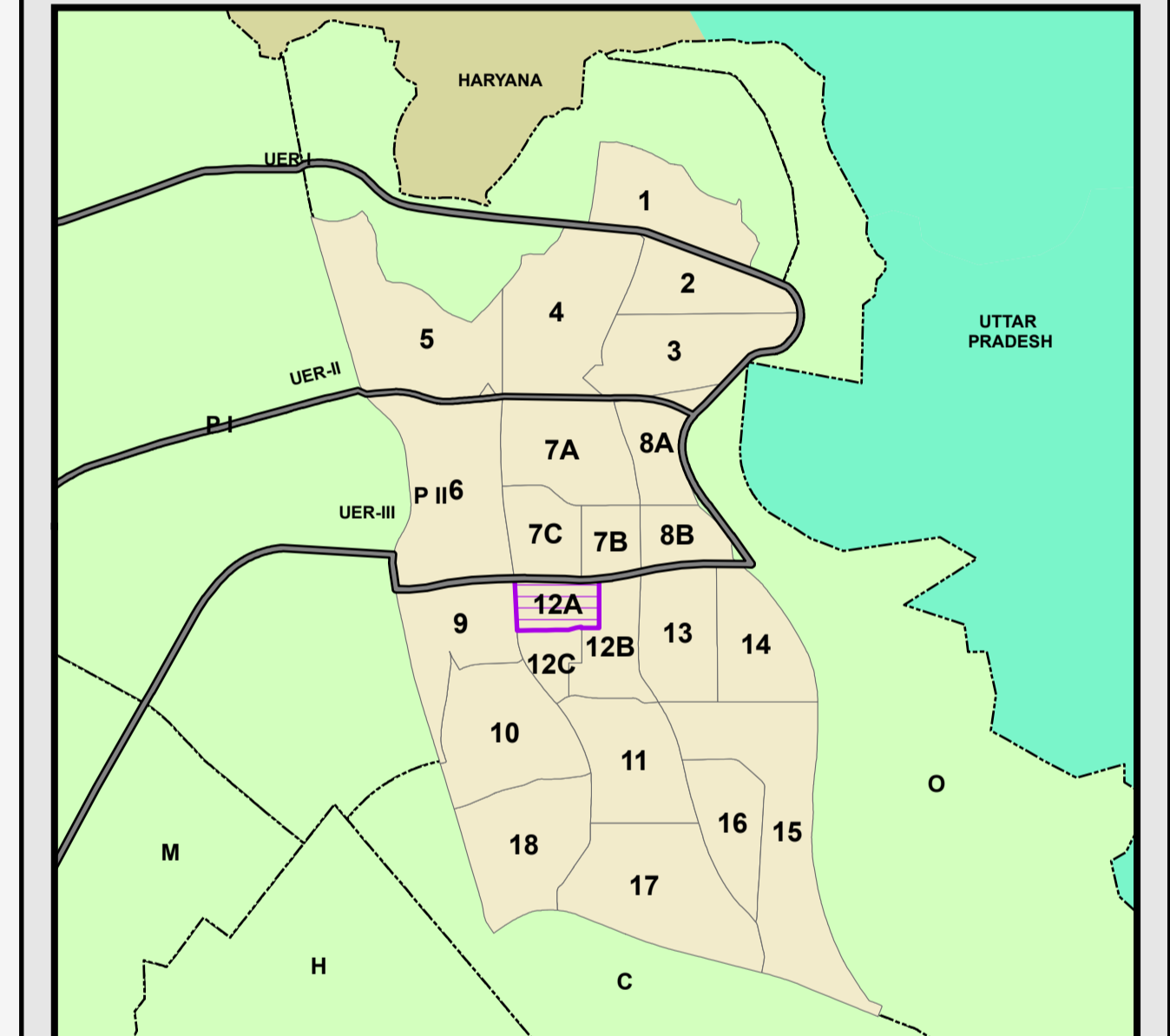




KEY PLAN - PLANNING ZONAL BOUNDARY- DDA

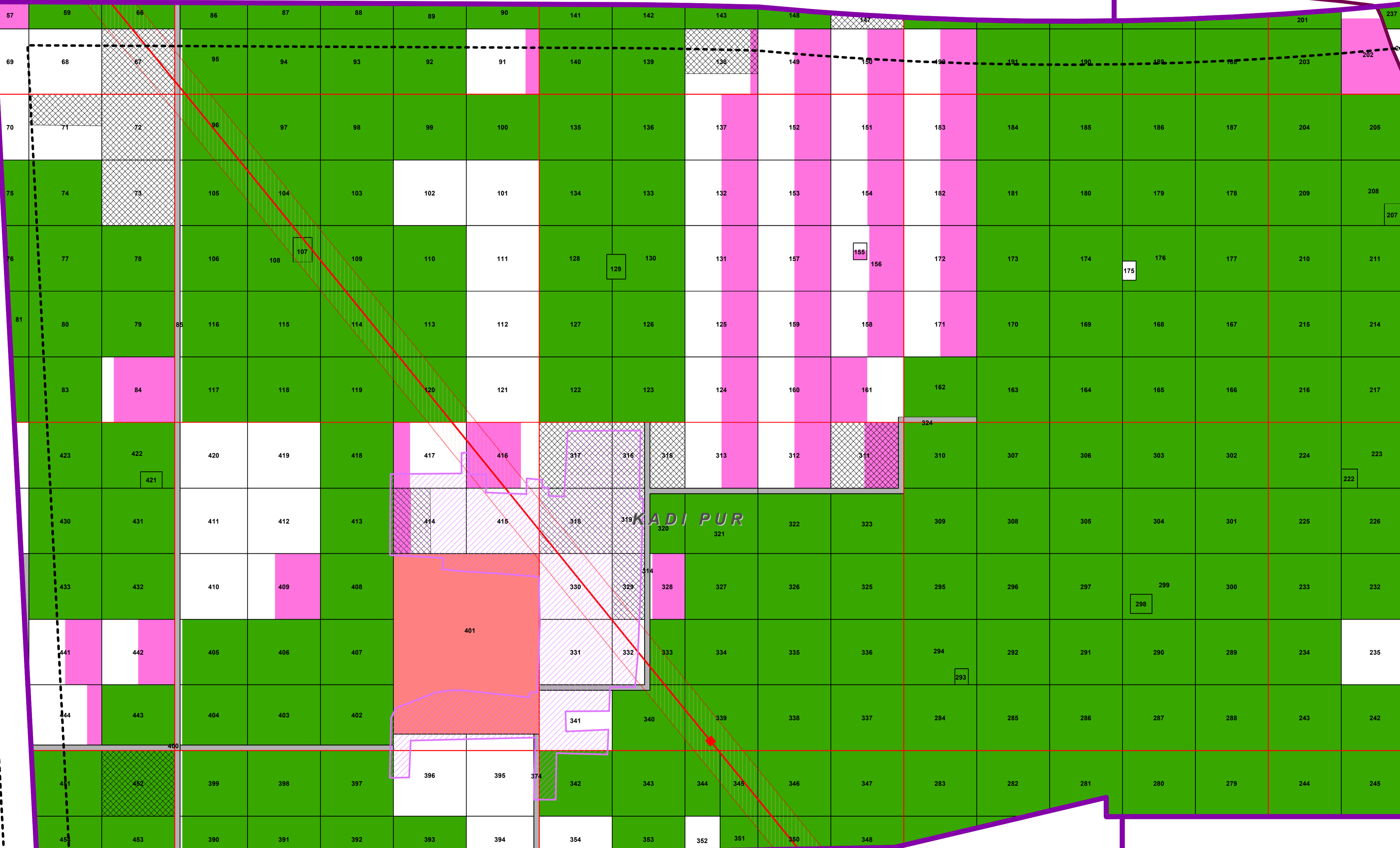


KEY PLAN- SECTORS OF ZONE- P-II



MUKHMALPUR

GADI KHASRO



Legend

| Pooled Land | Boundaries | Existing Physical Feature |
|-----------------------------|---|---------------------------|
| Full Khasra Pooled | Khasara | HT Lines |
| Part Khasra Pooled | Rectangle | HT Line Buffer |
| Gramsabha Layers | Sector Boundary | River Yamuna |
| Laldora/Extended Laldora | Village Boundary | Unauthorised Colony |
| Drain | Zone Boundary | |
| Revenue Roads | UER - I, II & III / ZDP ROADS | |
| Forest Land Revenue | Existing Road | |
| Johad | Existing Utilities/Schemes | |
| School | Utility | |
| Religious Place | Existing Housing Scheme/Other allotment | |
| Charagah | LDRA | |
| Chopal | Green Belt | |
| Government & Gramsabha Land | Pre- Existing Education Institute | |

Note:-
 1.This is a tentative map based on the applications received through Land Pooling web portal till 28.02.2026 and is for reference purpose only.The same is to be verified by Revenue Department GNCTD.
 2.Mapping of undivided/jointly owned khasra is done tentatively and will be as per record.
 3.This map is for reference only and is not for any legal matter/ownership purpose.
 4.The mapping of pooled land received in subsequent windows is under progress and maps will be updated accordingly.

MAP SHOWING POOLED LAND AS PER EXPRESSION OF WILLINGNESS RECEIVED FROM LAND OWNERS

SECTOR - 12A ZONE P- II

