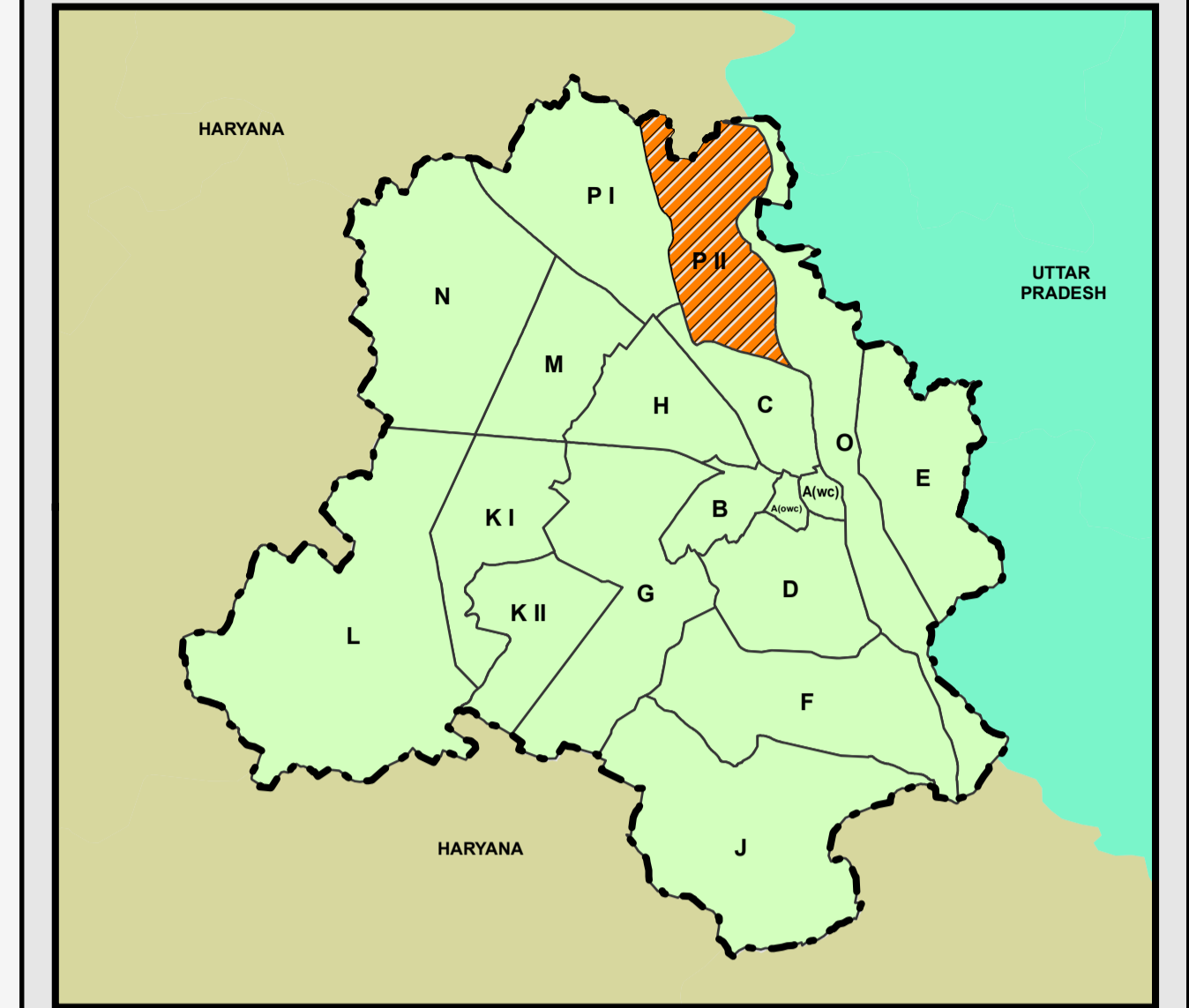
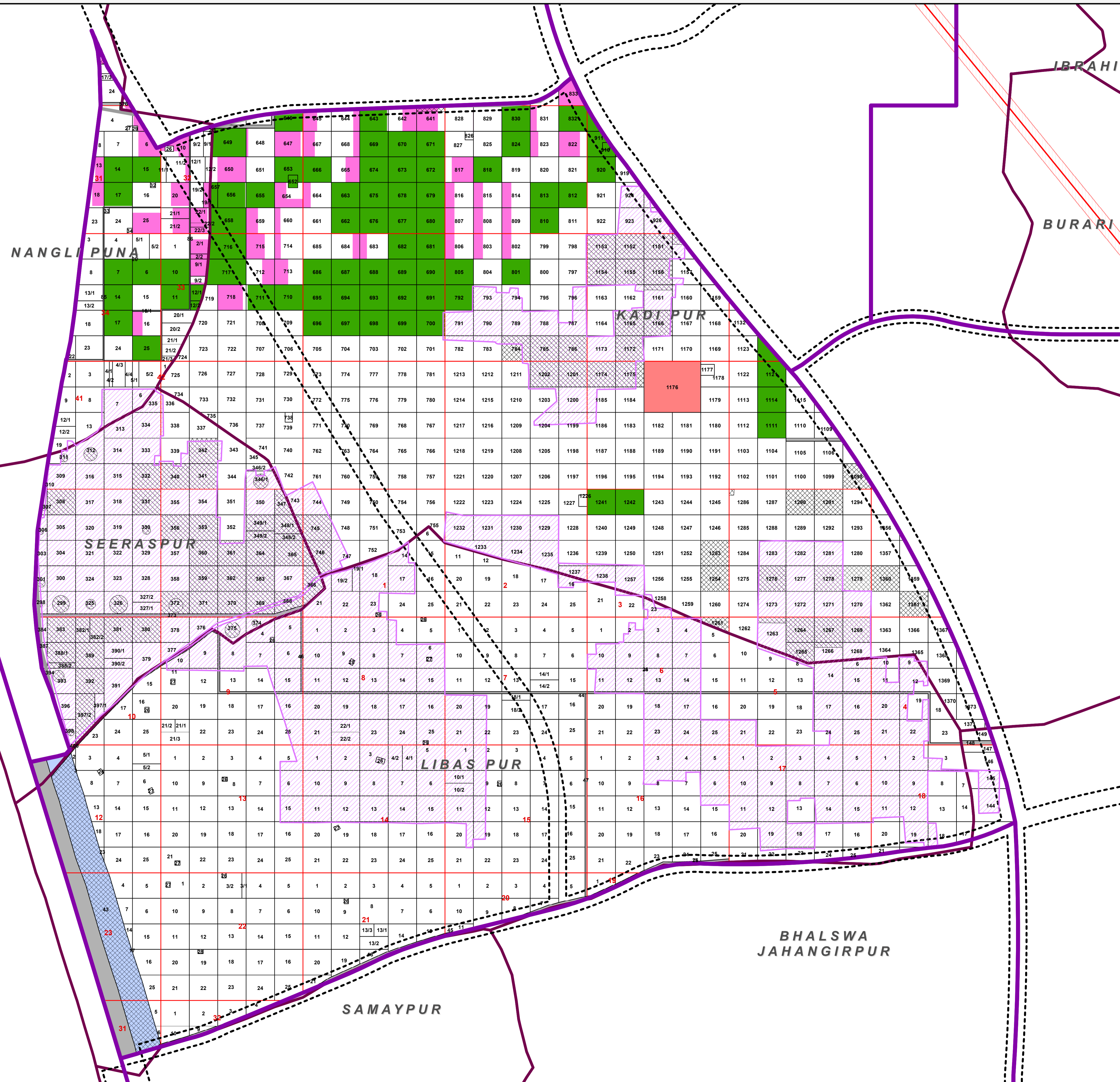
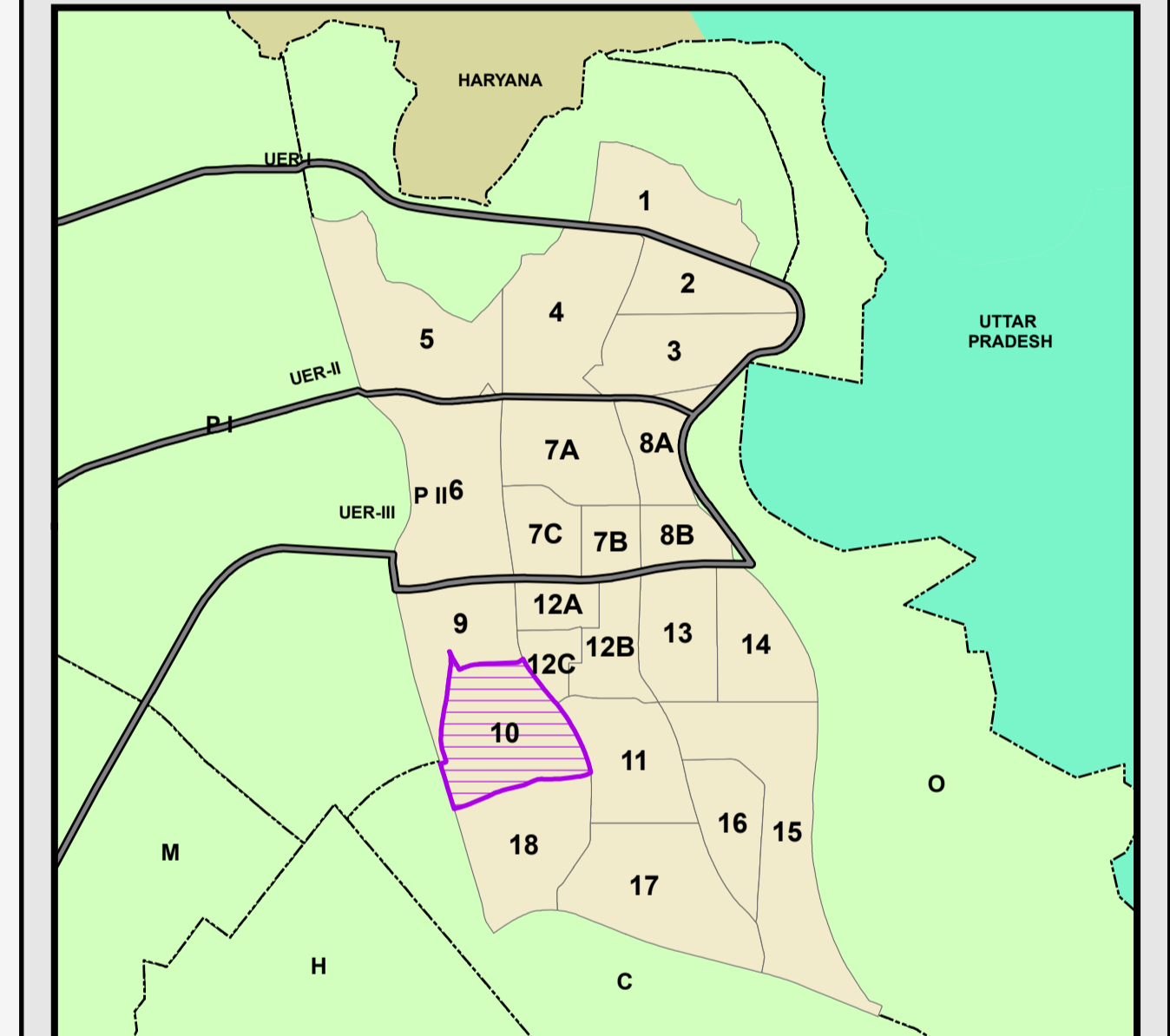




KEY PLAN - PLANNING ZONAL BOUNDARY- DDA



KEY PLAN- SECTORS OF ZONE- P-II



Legend

- Pooled Land**
  - Full Khasra Pooled
  - Part Khasra Pooled
- Gramsabha Layers**
  - Laldora/Extended Laldora
  - Drain
  - Revenue Roads
  - Forest Land Revenue
  - Johad
  - School
  - Religious Place
  - Charagah
  - Chopal
  - Government & Gramsabha Land
- Boundaries**
  - 16 Khasara
  - 5 Rectangle
  - Sector Boundary
  - Village Boundary
  - Zone Boundary
  - UER - I, II & III / ZDP ROADS
  - Existing Road
- Existing Physical Feature**
  - HT Lines
  - HT Line Buffer
  - River Yamuna
  - Unauthorised Colony
  - Utility
  - Existing Housing Scheme/Other allotment
  - LDRA
  - Green Belt
  - Pre- Existing Education Institute

Note:-  
 1.This is a tentative map based on the applications received through Land Pooling web portal till 28.02.2026 and is for reference purpose only.The same is to be verified by Revenue Department GNCTD.  
 2.Mapping of undivided/jointly owned khasra is done tentatively and will be as per record.  
 3.This map is for reference only and is not for any legal matter/ownership purpose.  
 4.The mapping of pooled land received in subsequent windows is under progress and maps will be updated accordingly.

MAP SHOWING POOLED LAND AS PER EXPRESSION OF WILLINGNESS RECEIVED FROM LAND OWNERS

SECTOR - 10      ZONE P- II

