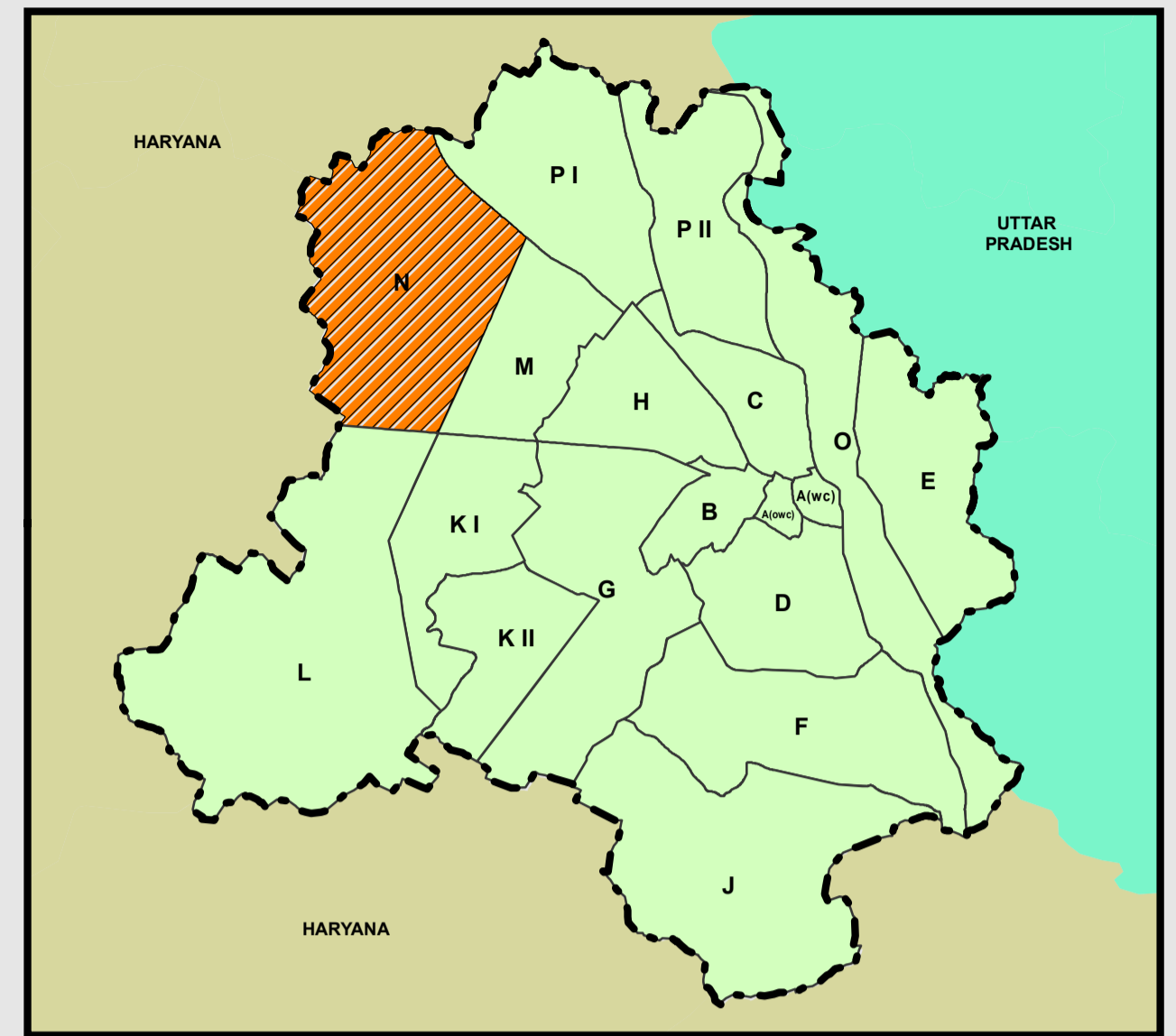
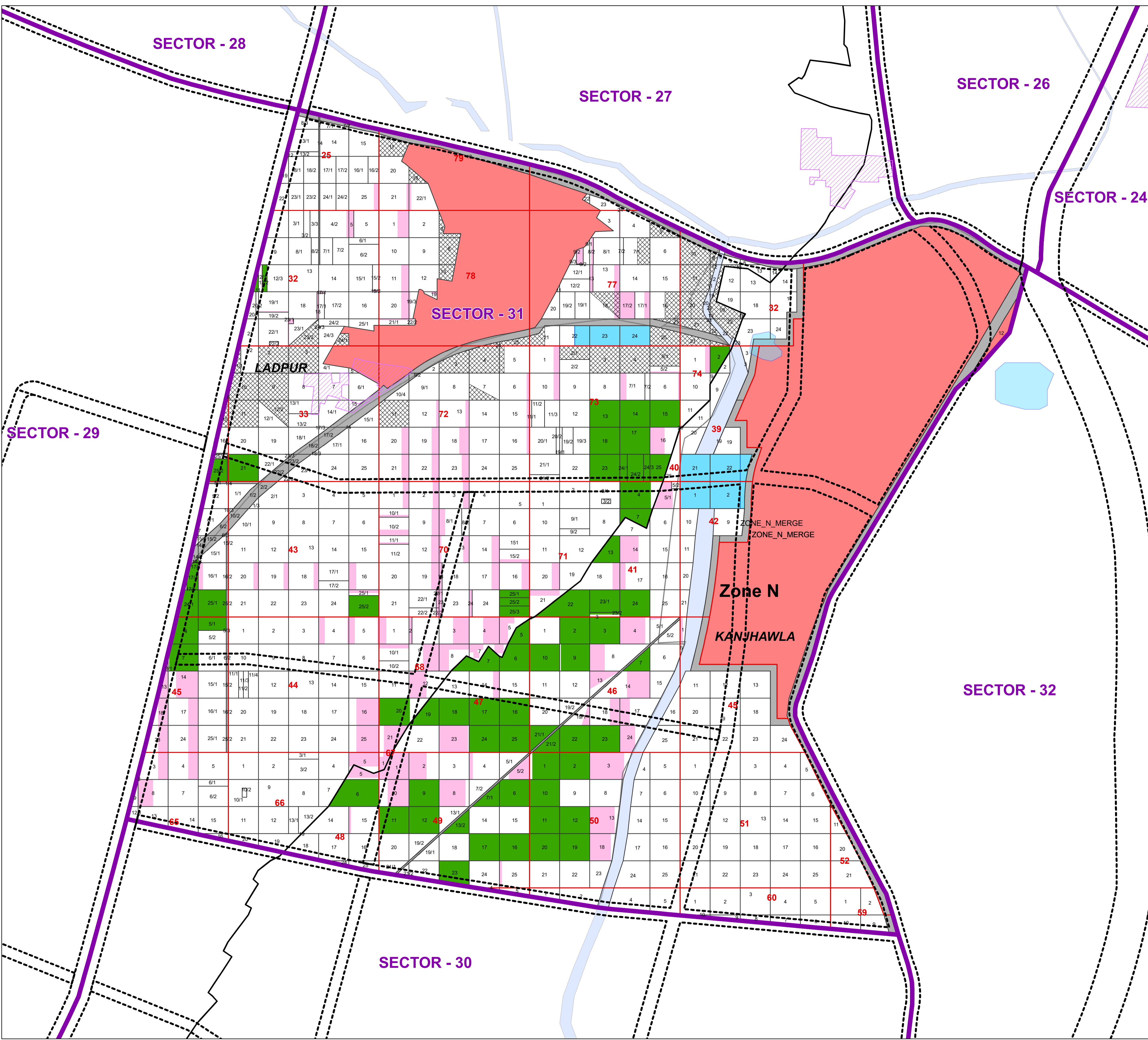
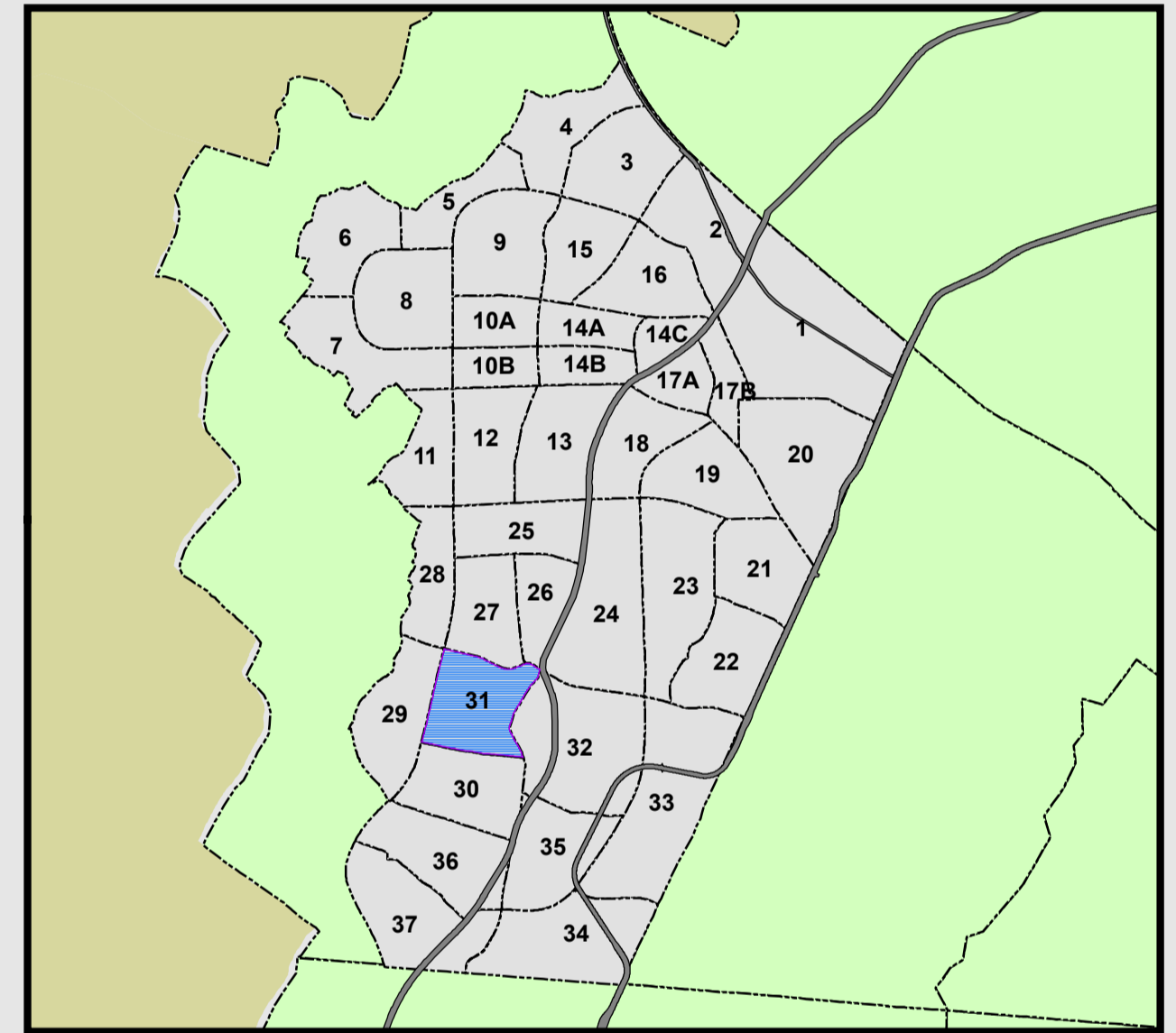




KEY PLAN - PLANNING ZONAL BOUNDARY- DDA



KEY PLAN- LAND POOLING SECTORS- ZONE- N



**Legend**

<b>Pooled Land</b>	<b>Gramsabha Layers</b>
Full Khasra Pooled	Laldora/Extended Laldora
Part Khasra Pooled	Revenue Roads
<b>Boundaries</b>	Drain
16 Khasara	Johad
5 Rectangle	Government & Gramsabha Land
Sector Boundary	Unauthorised Colony
Village Boundary	Forest Land Revenue
Zone Boundary	UERII & SPUR (NHAI ALINGMENT)
UER -I, II & III	
ZDP Roads	
Existing Road	
<b>Existing Utilities/Schemes</b>	
Existing Housing Scheme/ Allotment	
LDRA	
Green Belt	
Utility	HT Lines
	HT Line Buffer

Note:-  
 1. This is a tentative map based on the applications received through Land Pooling web portal till 31.01.2025 and is for reference purpose only. The same is to be verified by Revenue Department GNCTD.  
 2. Mapping of undivided/jointly owned khasra is done tentatively and will be as per record.  
 3. This map is for reference only and is not for any legal matter/ownership purpose.  
 4. The mapping of pooled land received in subsequent windows is under progress and maps will be updated accordingly.

**MAP SHOWING POOLED LAND AS PER EXPRESSION OF WILLINGNESS RECEIVED FROM LAND OWNERS**

**SECTOR - 31**      **ZONE N**

