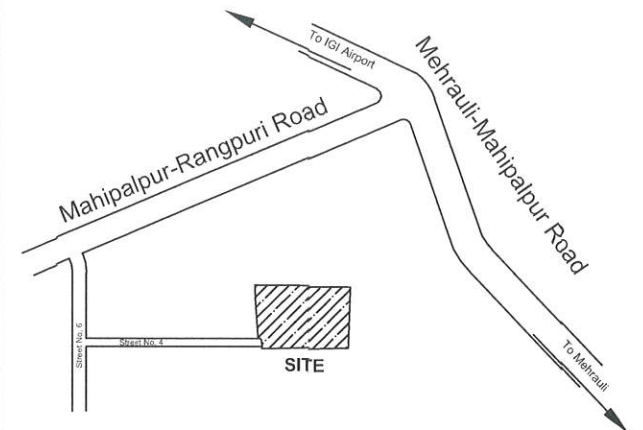


**Note:**  
The proposal was placed in the 430<sup>th</sup> SCM held on 16.10.2025 vide item no. 46:2025 and the proposal was approved with the observation that the use premise be 'Multipurpose Ground'.

**DELHI DEVELOPMENT AUTHORITY**  
**CERTIFIED**  
Approved in 430<sup>th</sup> Screening Committee Meeting Dt. 16.10.2025  
Vide Item no. 46:2025  
All observations (nos. ....) applicable to drawings are incorporated.  
Sign. *[Signature]*  
Name **MEENA VIDHANI**  
Designation **DIR (P&GN)**

**DELHI DEVELOPMENT AUTHORITY**  
**HUPW-CO-ORDINATION UNIT**  
**VERIFIED**  
This Proposal was considered in 430<sup>th</sup> Screening Comm. Meeting held on 16-10-2025  
Vide item No. 46:2025  
उप निदेशक वास्तु समन्वय  
Dy. Director (Arch.) Co-ordn.

## DELHI DEVELOPMENT AUTHORITY PLANNING ZONE-J



**LOCATION PLAN**

### Legend

Description	Symbols
DDA Land	
Road	
Built-up	
Area for Road Widening	

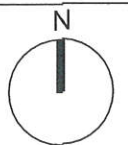
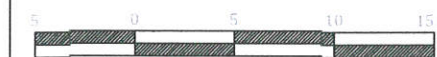
#### Note:

1. This drawing is prepared on the basis of the TSS forwarded by Engineering Dept. (SPD-1) vide email dt. 22.09.2025.
2. All dimensions are in metres. Only written dimension is to be followed and not to be measured.
3. The Feasibility and area on site be checked before demarcation of plot and variation, if any be communicated to Planning Deptt.
4. Permission from the Competent Authority be obtained before transplantation / cutting of trees if any.

**TITLE: Utilisation Plan of DDA land measuring 3188 sqm falling in Kh. No. 801/1, Village Mahipalpur in K-Block, Mahipalpur Extension**

**File No.: F.3(01)2007/MP (Comp.No: 10379)**

Scale



*[Signature]*  
Planning Assistant  
Zone-J & UC Cell

*[Signature]*  
Dy. Director (Plg.)  
Zone-J & UC Cell

*[Signature]*  
Director (Plg.)  
Zone-J & UC Cell